


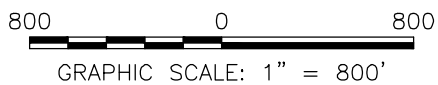


Attachment 1



LEGEND

-  LIQUEFACTION STAGE 1
-  LIQUEFACTION STAGE 2
-  LIQUEFACTION STAGE 3

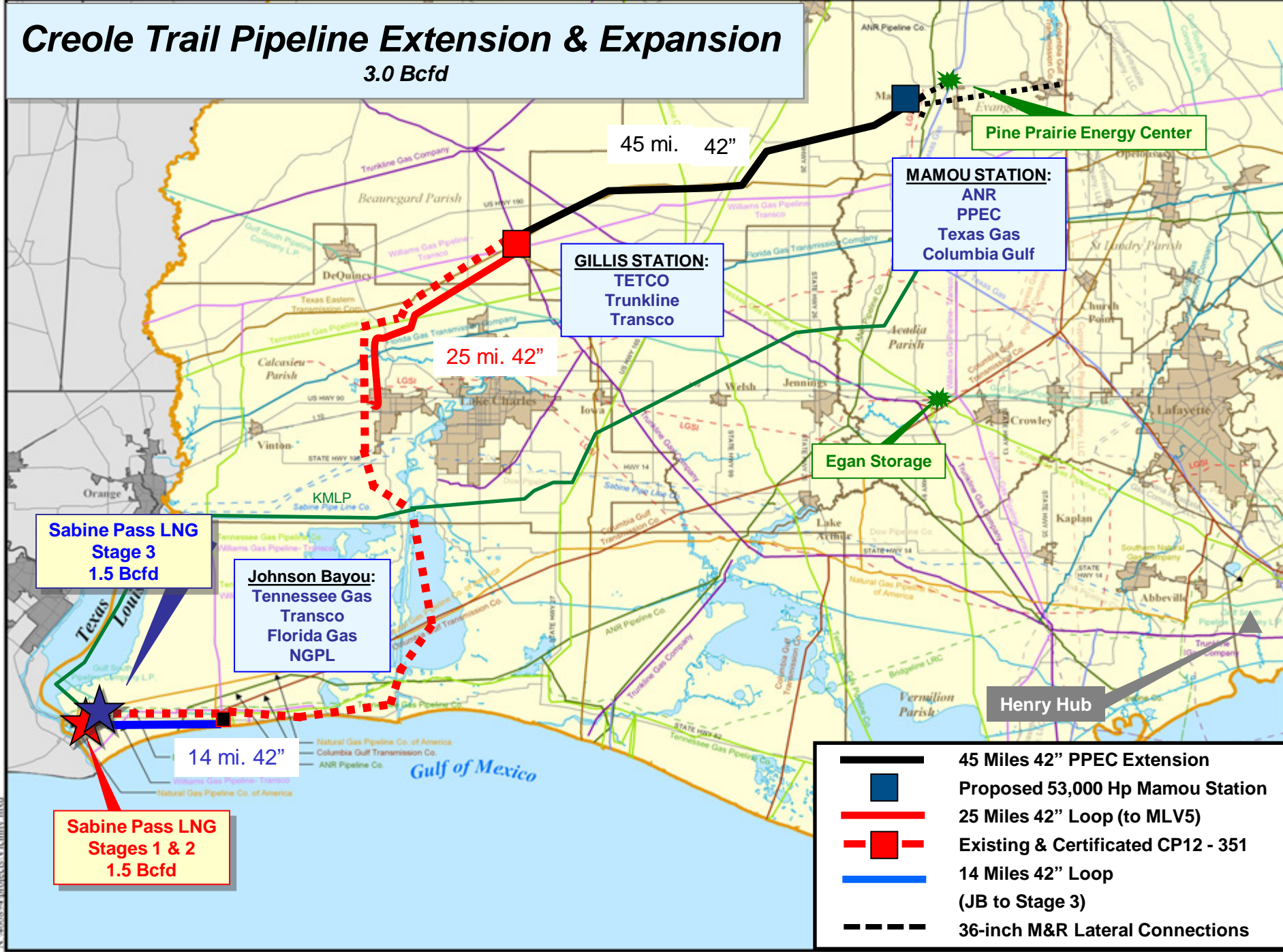


UNSHADED AREAS ARE EXISTING FACILITIES WHERE NO CHANGES AREA REQUIRED FOR LIQUEFACTION

SABINE PASS PROJECT SITE PLAN

Creole Trail Pipeline Extension & Expansion

3.0 Bcfd



45 mi. 42"

25 mi. 42"

14 mi. 42"

Sabine Pass LNG
Stage 3
1.5 Bcfd

Johnson Bayou:
Tennessee Gas
Transco
Florida Gas
NGPL

Sabine Pass LNG
Stages 1 & 2
1.5 Bcfd

MAMOU STATION:
ANR
PPEC
Texas Gas
Columbia Gulf

GILLIS STATION:
TETCO
Trunkline
Transco

Egan Storage

Pine Prairie Energy Center

Henry Hub

	45 Miles 42" PPEC Extension
	Proposed 53,000 Hp Mamou Station
	25 Miles 42" Loop (to MLV5)
	Existing & Certificated CP12 - 351
	14 Miles 42" Loop (JB to Stage 3)
	36-inch M&R Lateral Connections